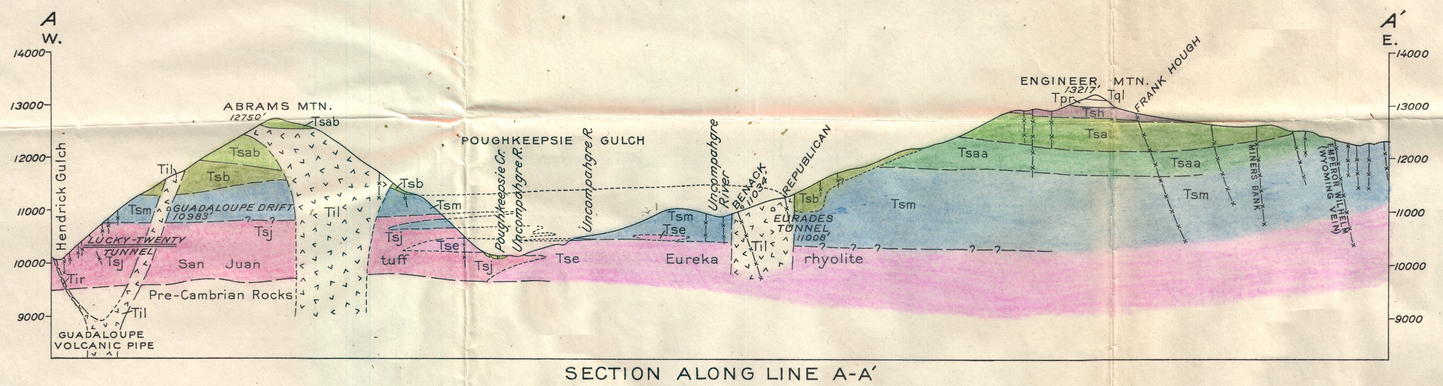

SECTION ALONG LINE A-A′

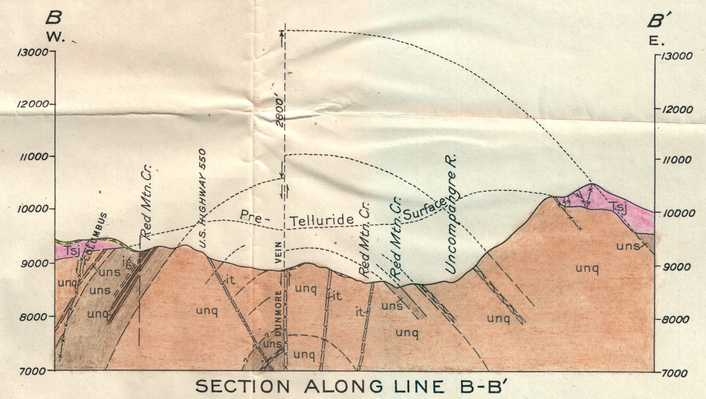

SECTION ALONG LINE B-B′

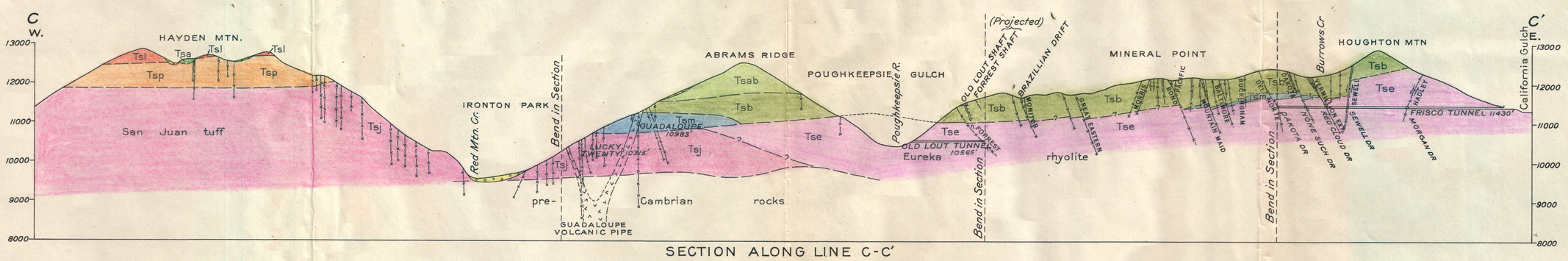

SECTION ALONG LINE C-C′

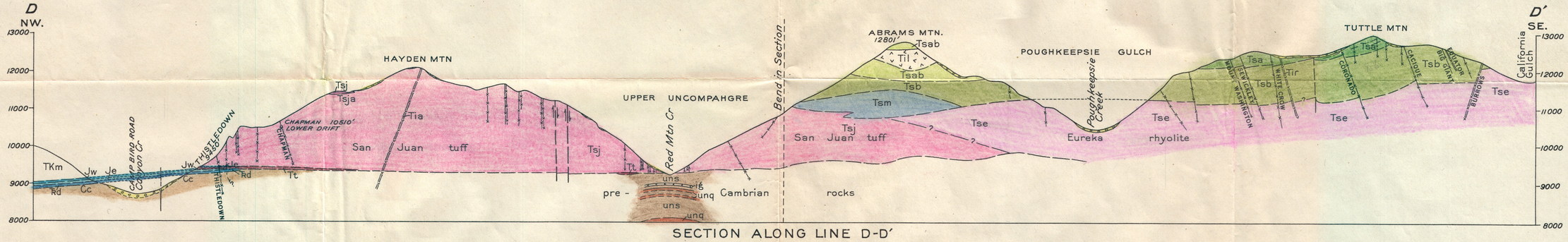

SECTION ALONG LINE D-D′

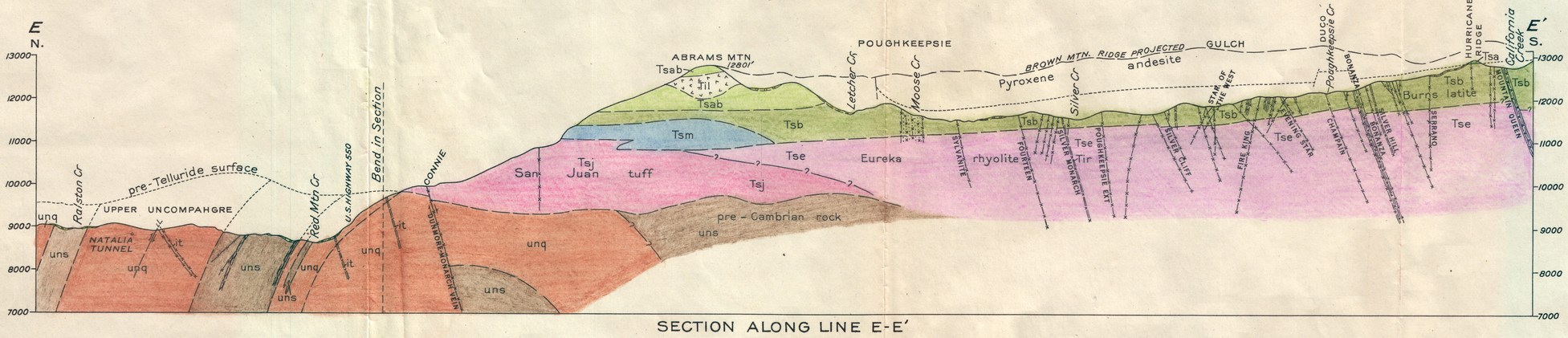

SECTION ALONG LINE E-E′

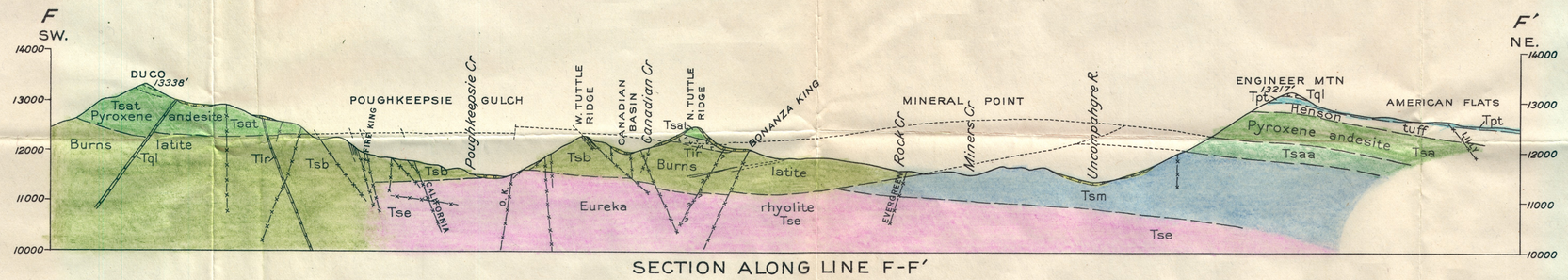

SECTION ALONG LINE F-F′

1000 0 1000 2000 3000 4000 5000 Feet

PLATE 2. GEOLOGIC CROSS-SECTIONS TO ACCOMPANY GEOLOGIC MAP OF THE MINERAL POINT, POUGHKEEPSIE, AND UPPER UNCOMPAHGRE DISTRICTS, OURAY, SAN JUAN, AND HINSDALE COUNTIES, COLORADO, BY V. C. KELLEY